Kort med stationering - Kontrolopmåling af Fovs Å april 2026



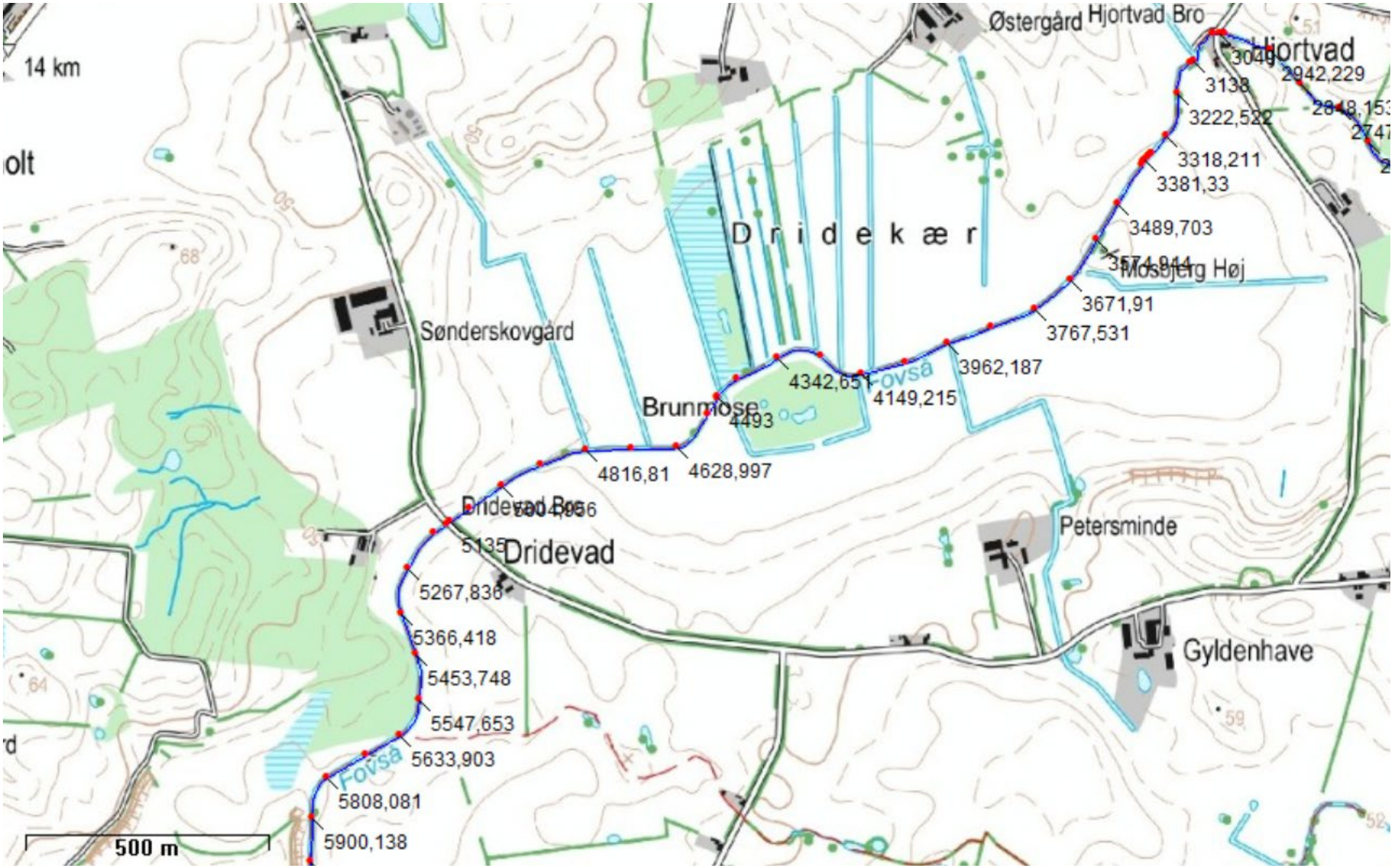
14 km
olt
Østergård
Hjortvad Bro
Hjortvad
3049
2942,229
3138
3222,522
3318,211
3381,33
3489,703
3574,914
Mosbjerg Høj
3671,91
3767,531
3962,187
4149,215
4342,651
Fovsa
Dridekær
Sønderskovgård
Brunmose
4493
4816,81
4628,997
Dridevad Bro
5135
Dridevad
Petersminde
5267,836
5366,418
5453,748
5547,653
5633,903
Fovsa
5808,081
5900,138
Gyldenhave
500 m

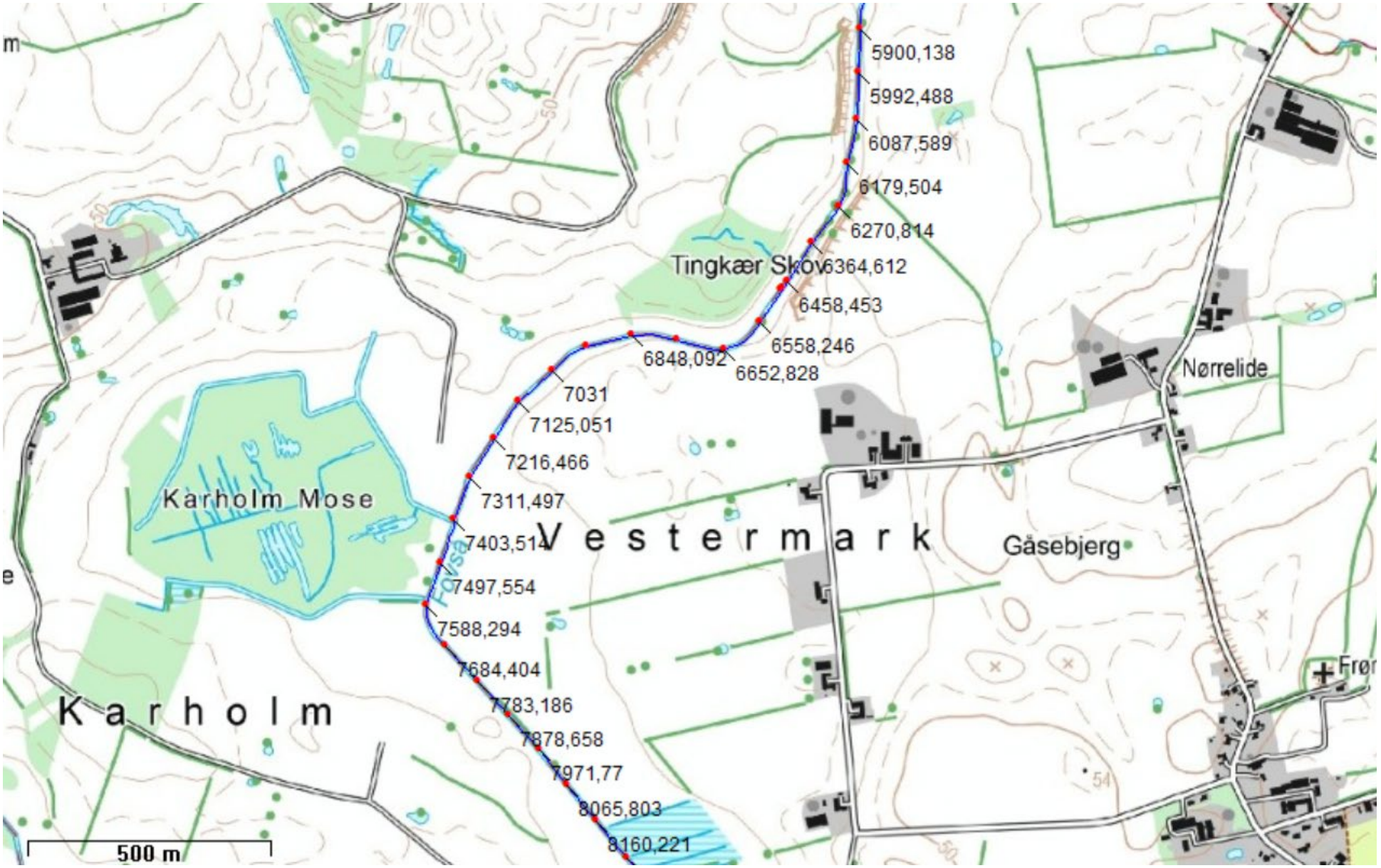
5900,138
5992,488
6087,589
6179,504
6270,814
6364,612
6458,453
6558,246
6652,828
6848,092
7031
7125,051
7216,466
7311,497
7403,514
7497,554
7588,294
7684,404
7783,186
7878,658
7971,77
8065,803
8160,221
Tingkær Skov
Nørrelide
Karholm Mose
Vestermark
Gåsebjerg
Karholm
Fovsa
500 m

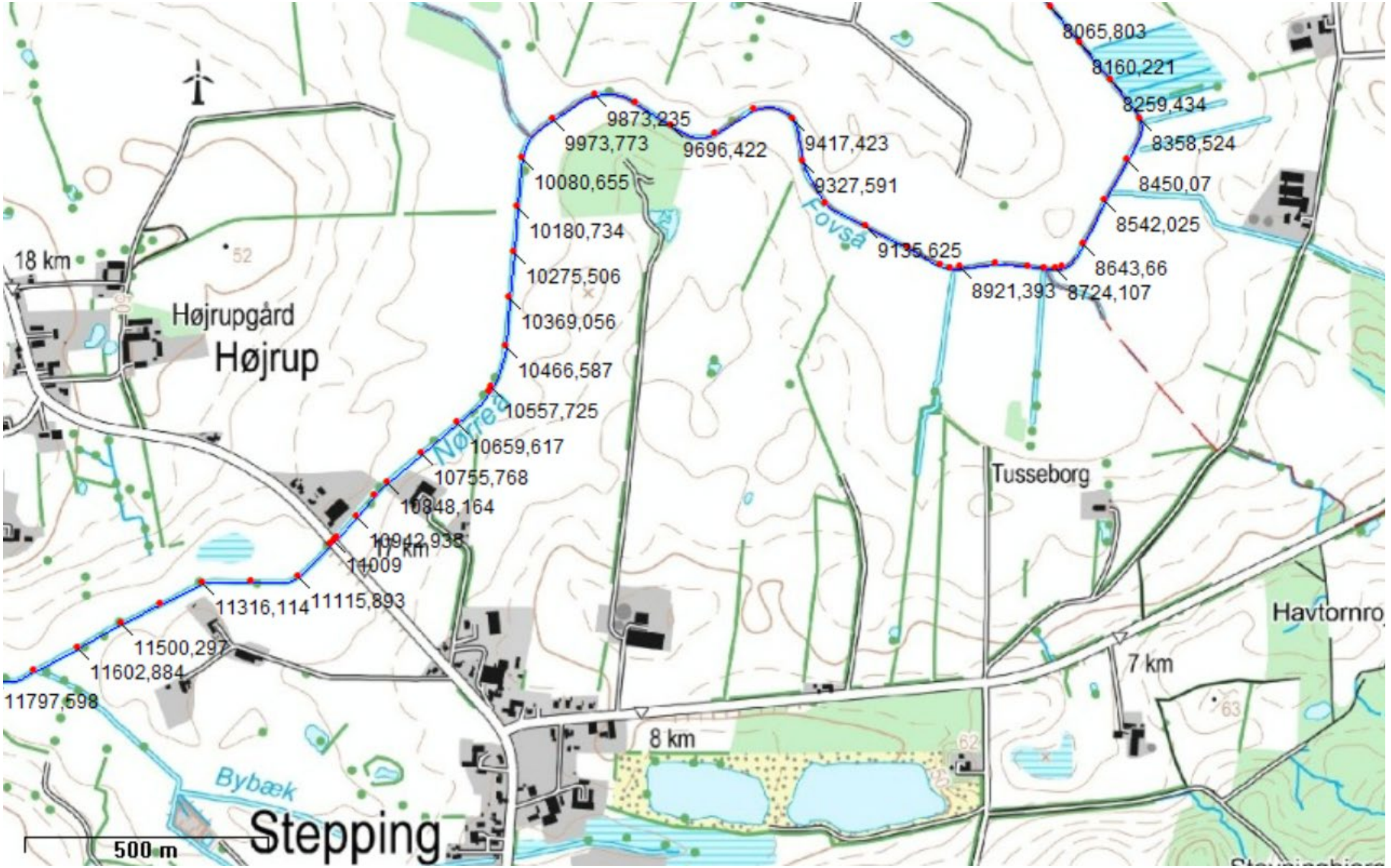
8065,803
8160,221
8259,434
8358,524
8450,07
8542,025
8643,66
8724,107
8921,393
9135,625
9327,591
9417,423
9696,422
9873,235
9973,773
10080,655
10180,734
10275,506
10369,056
10466,587
10557,725
10659,617
10755,768
10848,164
10942,938
11009
11115,893
11316,114
11500,297
11602,884
11797,598
Fovsø
Nørre
Bybæk
18 km
17 km
8 km
7 km
Højrupgård
Højrup
Tusseborg
Havtornro
Stepping
500 m


11412,079
11602,884
12004,531
11797,698
Lillemaj
12212,23
12311,435
12405,541
12497,719
12594,558
12693,433
12794,855
12894,696
12990,919
13047,317
13144,181
13241,842
Bybæk
Steppin
Møllebro
Klåborg
Tågerup
Enge
13538,006
13636,482
13734,42
13833,717
13931,448
14025,295
Vejum Bro
Rytterkobbel
Dannevang
Vejum Eng
Store Kærbæk
500 m

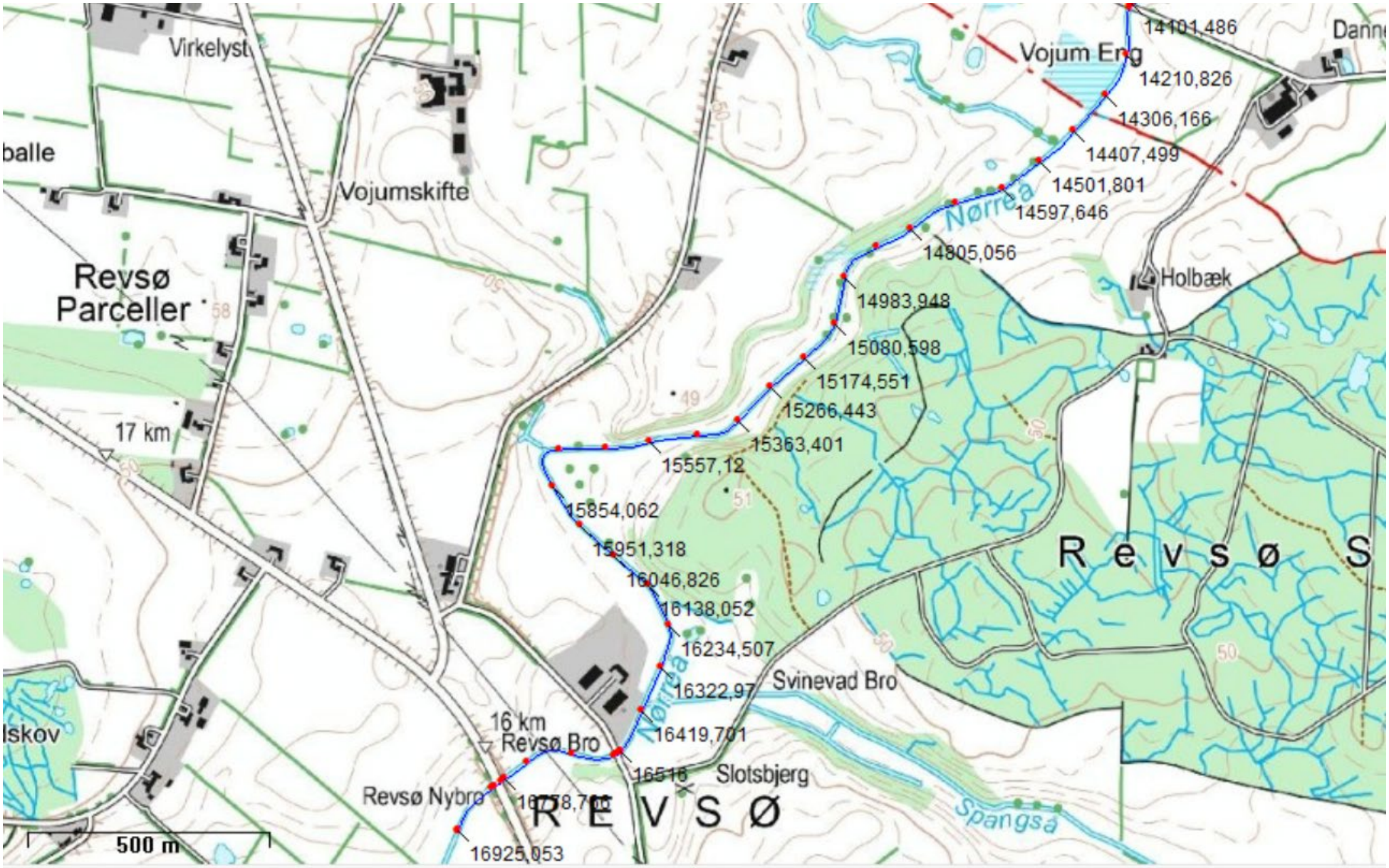
Virkelyst
balle
Vojumskifte
Revsø
Parceller
17 km
Vojum Eng
14101,486
14210,826
14306,166
14407,499
14501,801
14597,646
14805,056
14983,948
15080,598
15174,551
15266,443
15363,401
15557,12
15854,062
15951,318
16046,826
16138,052
16234,507
16322,97
16419,701
16515
16 km
Revsø Bro
Revsø Nybro
16925,053
Nørrå
Holbæk
Svinevad Bro
Slotsbjerg
Spangså
R E V S Ø
R e v s ø S
500 m